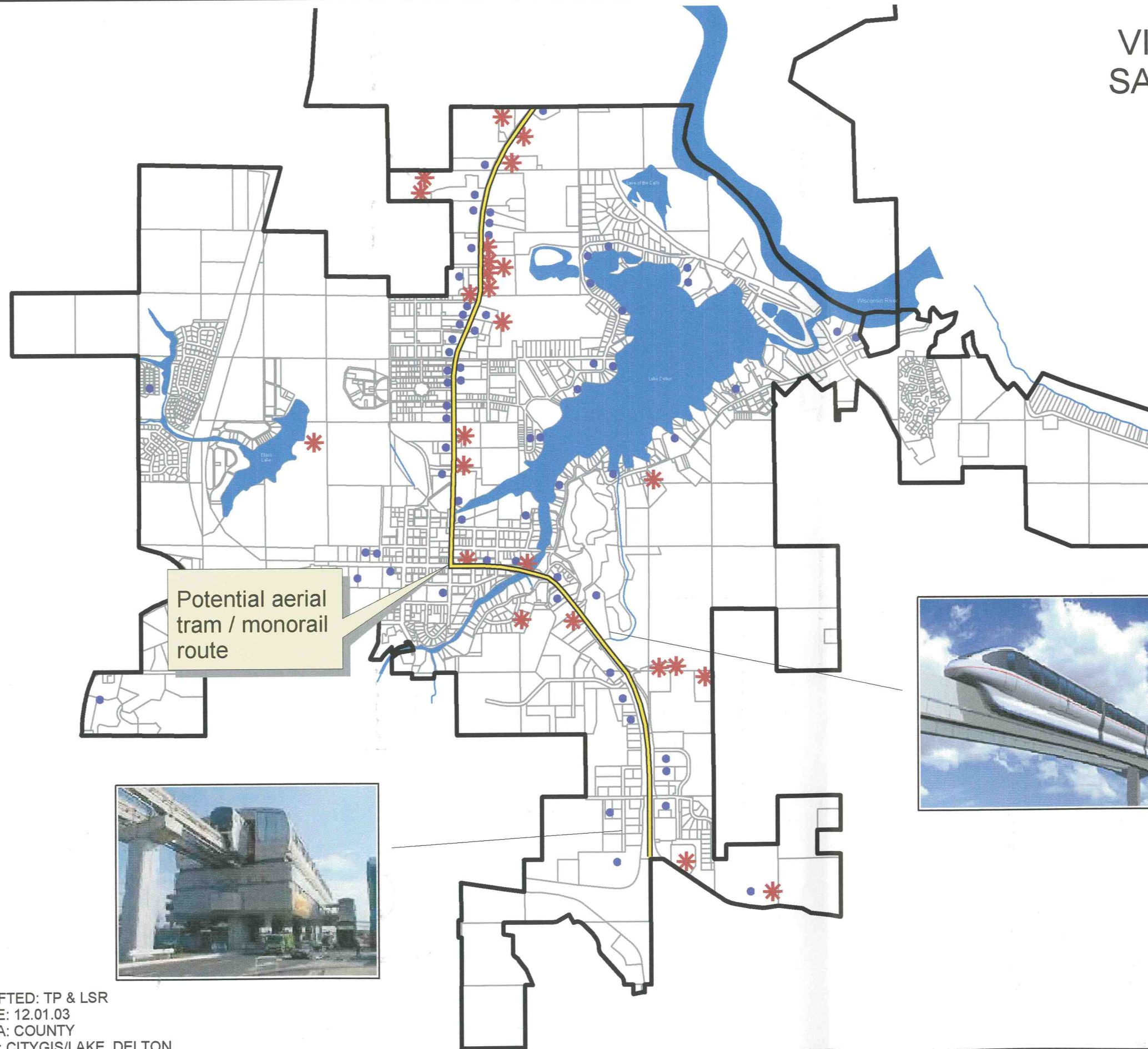










# VILLAGE OF LAKE DELTON SAUK COUNTY, WISCONSIN


## Map #3 POTENTIAL AERIAL ROUTE/TRAM



**Key**

-  Corporate Limits
-  Attractions
- Hotels**
-  6 - 23
-  24 - 55
-  56 - 113
-  114 - 173
-  174 - 443
-  Potential Aerial Route/Tram

Potential aerial tram / monorail route



\*Note: Accommodation Units are the number of rental units reported to the Wisconsin Dells Visitor and Convention Bureau for the year 2003. These units can be located in hotels, motels, resorts, and smaller entities of every size. For a complete breakdown of these numbers, see Appendix B in the Background Report.



2000 0 2000 Feet